








Legend

-  Study Area 60 km
-  Onshore Substation 5 km buffer
-  Turbine
-  Oriel Landfall
-  Onshore Substation
-  Onshore Cable Route
-  Offshore Cable Corridor

Designations

-  County Louth Area of High Scenic Quality
-  County Meath Area of High Sensitive Landscape
-  County Louth Scenic Routes
-  Northern Ireland Areas of Natural Beauty

Northern Ireland AONB

1. Ring of Gullion
2. Mourne
3. Lecale Coast

County Louth AHSQ

4. AHSQ 1 - Feede Mountains and Cooley Area
5. AHSQ 2 - Monasterboice
6. AHSQ 3 - Boyne Valley/King William Glen
7. AHSQ 4 - Collon Uplands
8. AHSQ 5 - Dunany
9. AHSQ 6 - Ardee Bog

County Meath AHSL

10. Balcaddan
11. Garristown
12. Naul
13. Courtlough
14. Meath Coast
15. Lambay Island
16. Kinsealy

County Louth Scenic Routes

17. Coast Road, Dromiskin
18. Castlebellinaghak - Termonfeckin
19. Ardee Townparks
20. Mount Oriel
21. King William's Glen
22. Slane Road
23. Balray-Beaulieu

Ordnance Survey Ireland Licence No. EN 0005020
© Ordnance Survey Ireland/Government of Ireland



Elmwood House, 74 Boucher Road,
BELFAST, BT12 6RZ
T: 028 9066 7914

Client:



Project: ORIEL WIND FARM PROJECT

Title: Designated Landscapes & Scenic Routes

Fig No: 27.5a

Status: Final Date: Feb 2024

Drawn: PM Ckd: SA



IRENET95
1:475.000 - Scale @ A3
RPS Project Number: NI 2124